

TRANSITIONAL SHELTER - WHO, WHAT WHERE (12th April 2010)

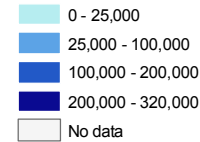
Produced by the Shelter Cluster
If you have any information to add
to this map, please email:
shelterhaiti2010.im@gmail.com

Numbers represent
planned transitional
shelter construction.

* denotes that an agency
is undertaking both t-shelter
and materials & training
packages

Total planned : 122,536
Funded : 85,435 (70%)
Total Built : 151

People in need of shelter

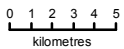


Department boundaries

- People requiring shelter : reported
by the Government (28th Feb 2010)

- Affected communes : communes
where death, missing, injured, people
living in shelter, house damaged or
destroyed - reported by the Government.

- Agencies : based on planned
transitional shelter numbers reported
to the Shelter Cluster. If you have any
updates or additional data, please
email to: shelterhaiti2010.im@gmail.com



Scale 1:360,000 at A4 size

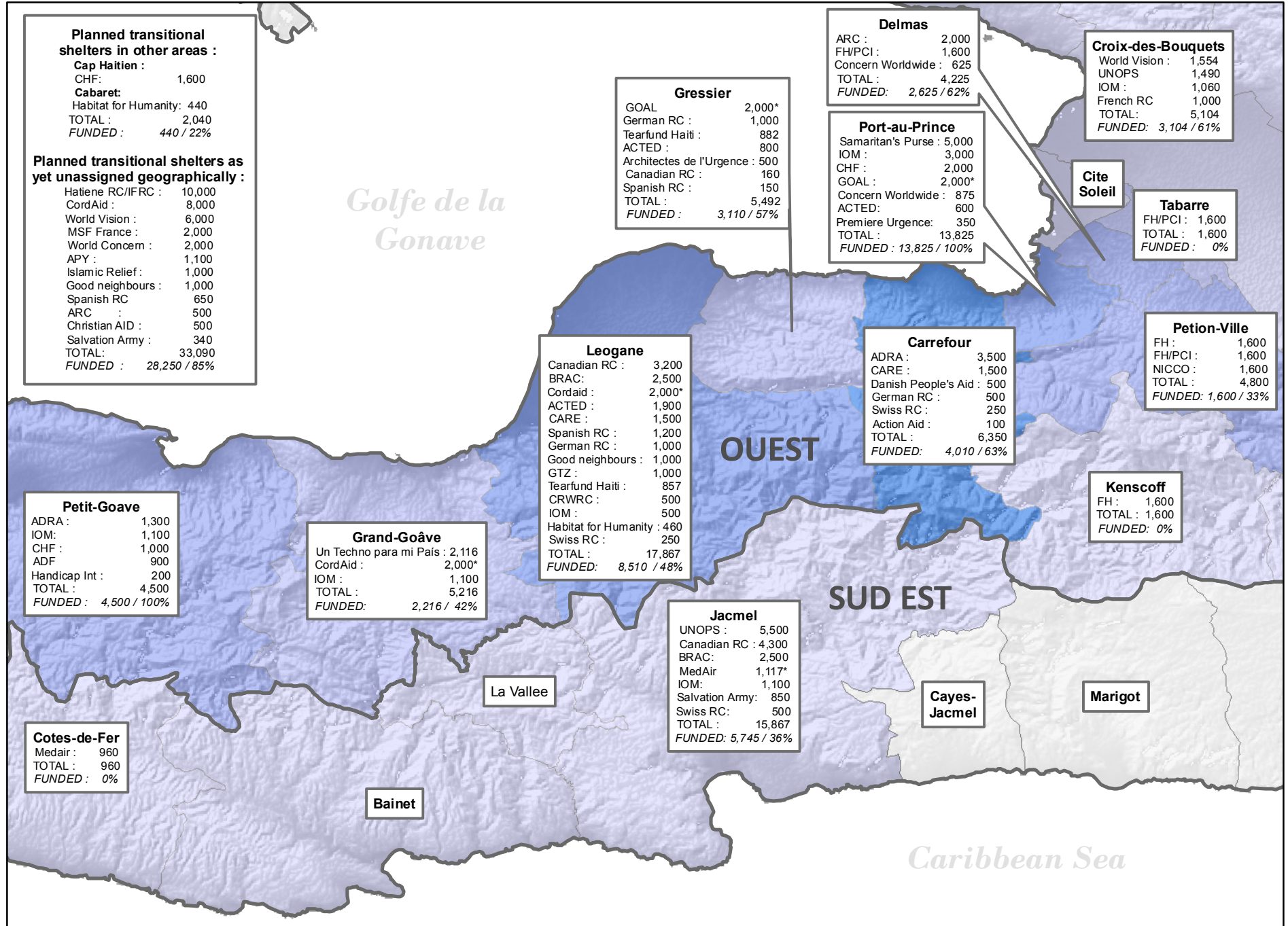
Date created : 12 April 2010

Map number : SC0010_TshelterWWW

Projection/datum : Geographic / WGS84

GLIDE Number : EQ-2010-000009-HTI

The depiction and use of boundaries,
names and associated data shown here
do not imply endorsement or acceptance
by the Shelter Cluster.



Caribbean Sea